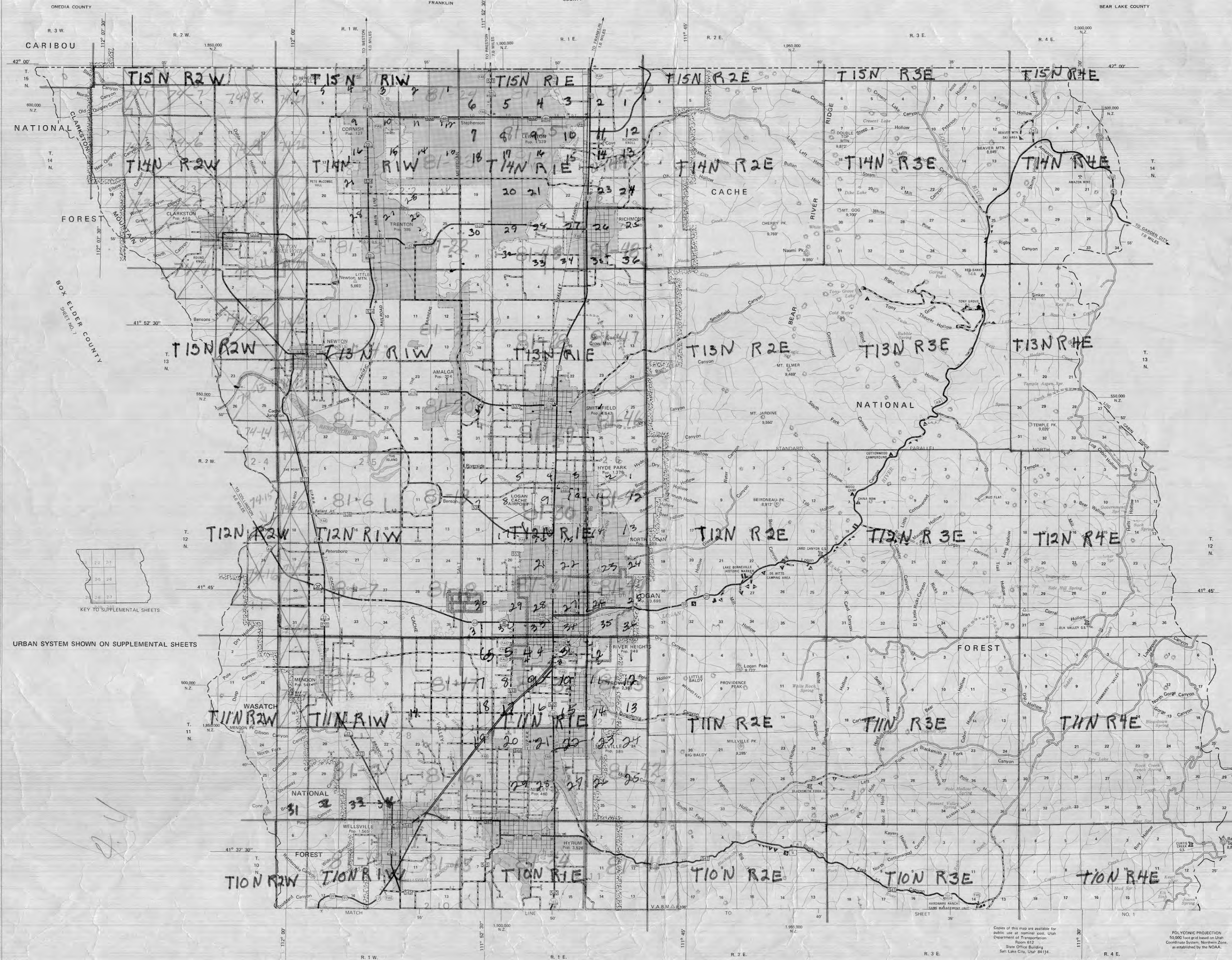


I D A H O



GENERAL HIGHWAY MAP APPROVED OCTOBER 27, 1980

GENERAL HIGHWAY MAP
CACHE COUNTY

UTAH

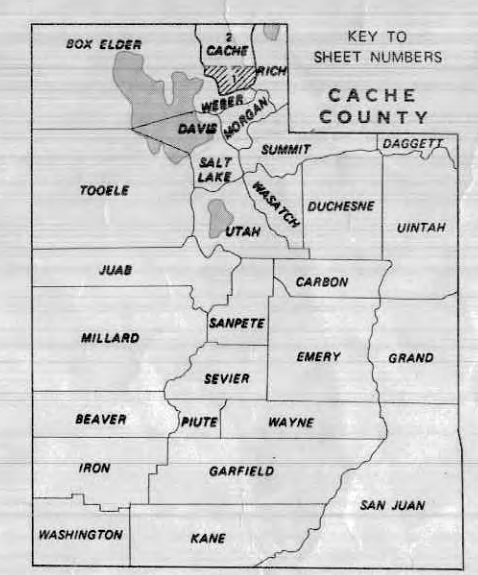
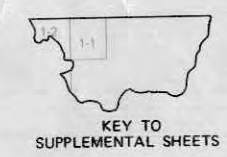
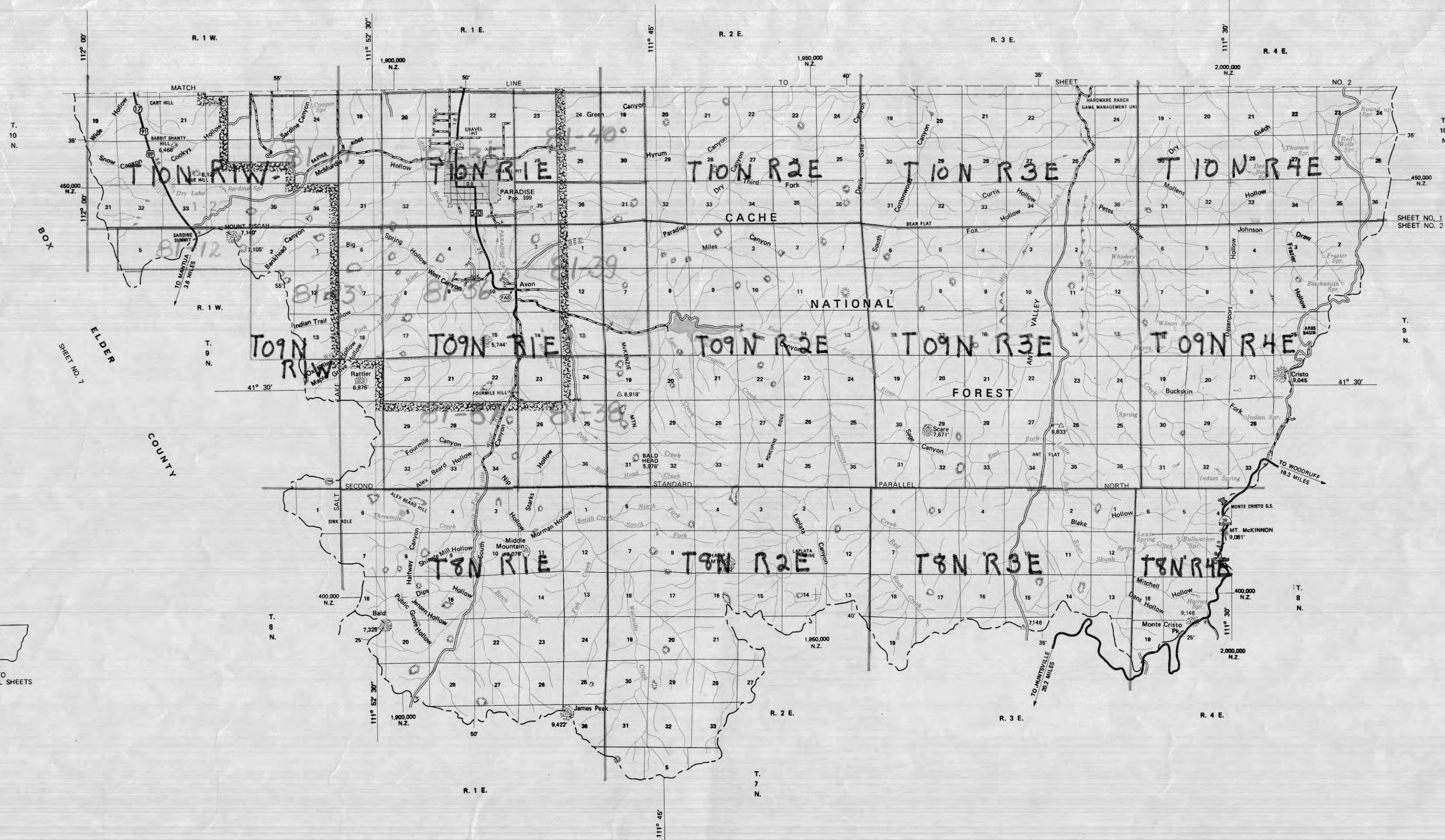
SCALE
1979

Copies of this map are available for public use at nominal cost. Utah Department of Transportation, Room 812, State Office Building, Salt Lake City, Utah 84114.


POLYCONIC PROJECTION
60,000 foot grid based on Utah Coordinate System, Northern Zone, as established by the NCA.

Copyright © Utah Department of Transportation

SHEET NO. 2 OF 2 SHEETS AND 11 SUPPLEMENTAL SHEETS



Copies of this map are available for public use at nominal cost. Utah Department of Transportation, Room 812, State Office Building, Salt Lake City, Utah 84114



GENERAL HIGHWAY MAP CACHE COUNTY UTAH

PREPARED BY THE
UTAH DEPARTMENT OF TRANSPORTATION
TRANSPORTATION PLANNING DIVISION
PLANNING STATISTICS SECTION
IN COOPERATION WITH THE
U.S. DEPARTMENT OF TRANSPORTATION
FEDERAL HIGHWAY ADMINISTRATION



GENERAL HIGHWAY MAP APPROVED: OCTOBER 22 1969